

VIEWPOINT LOCATION



TRIPOD LOCATION



TYPE 1 PHOTOVIEW - EXISTING VIEW

To be viewed at a comfortable arm's length

<b>Camera make &amp; model</b>	- Canon EOS 6D MkII	<b>Viewpoint height (AOD)</b>	- 6.26m	<b>Visualisation Type</b>	- Type 1 (LI TGN 06/19)
<b>Lens make &amp; focal length</b>	- Canon EF 50mm, f/1.4 USM	<b>Distance from site</b>	- 81m	<b>Horizontal Field of View</b>	- 90°
<b>Date &amp; time of photograph</b>	- 31/05/2023 @ 09:22	<b>Projection</b>	- Cylindrical	<b>Height of camera AGL</b>	- 1.5m
<b>OS grid reference</b>	- 462423, 427437	<b>Enlargement factor</b>	- 96%	<b>Page size / Image size (mm)</b>	- 841 x 297 / 820 x 235

**HELIOS RENEWABLE ENERGY PROJECT**

**VIEWPOINT 6A - EXISTING**

VIEW FROM CHESTER COURT ROAD

DOCUMENT REFERENCE - ENE\_010\_01 | DATE - AUGUST 2023







TYPE 3 PHOTOMONTAGE - YEAR 1

**NOTE-**

The panels and fencing shown in the above visualisation is based on an indicative layout. The security fencing shown in the visualisation represents the outer extents of the parameter area. This shows the maximum possible extent of the development, and as such is a worse case scenario. The panels within the visualisation are shown at their maximum height of 3m.

To be viewed at a comfortable arm's length

<b>Camera make &amp; model</b>	- Canon EOS 6D MkII	<b>Viewpoint height (AOD)</b>	- 6.26m	<b>Visualisation Type</b>	- Type 1 (LI TGN 06/19)
<b>Lens make &amp; focal length</b>	- Canon EF 50mm, f/1.4 USM	<b>Distance from site</b>	- 81m	<b>Horizontal Field of View</b>	- 90°
<b>Date &amp; time of photograph</b>	- 31/05/2023 @ 09:22	<b>Projection</b>	- Cylindrical	<b>Height of camera AGL</b>	- 1.5m
<b>OS grid reference</b>	- 462423, 427437	<b>Enlargement factor</b>	- 96%	<b>Page size / Image size (mm)</b>	- 841 x 297 / 820 x 235

**HELIOS RENEWABLE ENERGY PROJECT**

**VIEWPOINT 6A - YEAR 1**

VIEW FROM CHESTER COURT ROAD

DOCUMENT REFERENCE - ENE\_010\_01 | DATE - AUGUST 2023





TYPE 3 PHOTOMONTAGE - YEAR 15

**NOTE-**

The panels and fencing shown in the above visualisation is based on an indicative layout. The security fencing shown in the visualisation represents the outer extents of the parameter area. This shows the maximum possible extent of the development, and as such is a worse case scenario. The panels within the visualisation are shown at their maximum height of 3m.

To be viewed at a comfortable arm's length

<b>Camera make &amp; model</b>	- Canon EOS 6D MkII	<b>Viewpoint height (AOD)</b>	- 6.26m	<b>Visualisation Type</b>	- Type 1 (LI TGN 06/19)
<b>Lens make &amp; focal length</b>	- Canon EF 50mm, f/1.4 USM	<b>Distance from site</b>	- 81m	<b>Horizontal Field of View</b>	- 90°
<b>Date &amp; time of photograph</b>	- 31/05/2023 @ 09:22	<b>Projection</b>	- Cylindrical	<b>Height of camera AGL</b>	- 1.5m
<b>OS grid reference</b>	- 462423, 427437	<b>Enlargement factor</b>	- 96%	<b>Page size / Image size (mm)</b>	- 841 x 297 / 820 x 235

**HELIOS RENEWABLE ENERGY PROJECT**

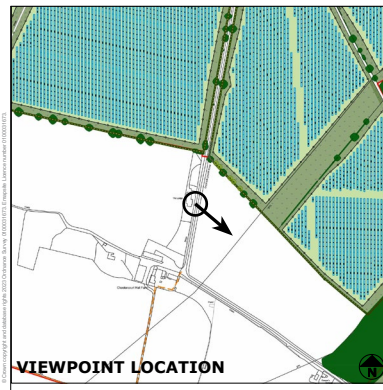
**VIEWPOINT 6A - YEAR 15**

VIEW FROM CHESTER COURT ROAD

DOCUMENT REFERENCE - ENE\_010\_01 | DATE - AUGUST 2023







TYPE 1 PHOTOVIEW - EXISTING VIEW

To be viewed at a comfortable arm's length

<b>Camera make &amp; model</b>	- Canon EOS 6D MkII	<b>Viewpoint height (AOD)</b>	- 6.26m	<b>Visualisation Type</b>	- Type 1 (LI TGN 06/19)
<b>Lens make &amp; focal length</b>	- Canon EF 50mm, f/1.4 USM	<b>Distance from site</b>	- 81m	<b>Horizontal Field of View</b>	- 90°
<b>Date &amp; time of photograph</b>	- 31/05/2023 @ 09:22	<b>Projection</b>	- Cylindrical	<b>Height of camera AGL</b>	- 1.5m
<b>OS grid reference</b>	- 462423, 427437	<b>Enlargement factor</b>	- 96%	<b>Page size / Image size (mm)</b>	- 841 x 297 / 820 x 235

**HELIOS RENEWABLE ENERGY PROJECT**

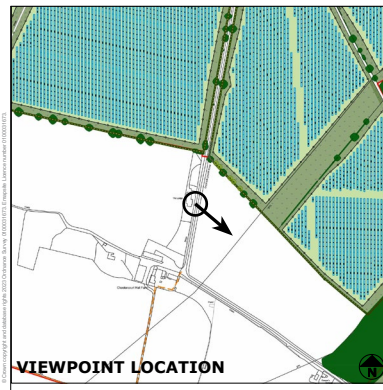
**VIEWPOINT 6B - EXISTING**

VIEW FROM CHESTER COURT ROAD

DOCUMENT REFERENCE - ENE\_010\_01 | DATE - AUGUST 2023







TYPE 3 PHOTOMONTAGE - YEAR 1

**NOTE-**

The panels and fencing shown in the above visualisation is based on an indicative layout. The security fencing shown in the visualisation represents the outer extents of the parameter area. This shows the maximum possible extent of the development, and as such is a worse case scenario. The panels within the visualisation are shown at their maximum height of 3m.

To be viewed at a comfortable arm's length

**Camera make & model** - Canon EOS 6D MkII  
**Lens make & focal length** - Canon EF 50mm, f/1.4 USM  
**Date & time of photograph** - 31/05/2023 @ 09:22  
**OS grid reference** - 462423, 427437

**Viewpoint height (AOD)** - 6.26m  
**Distance from site** - 81m  
**Projection** - Cylindrical  
**Enlargement factor** - 96%

**Visualisation Type** - Type 1 (LI TGN 06/19)  
**Horizontal Field of View** - 90°  
**Height of camera AGL** - 1.5m  
**Page size / Image size (mm)** - 841 x 297 / 820 x 235

**HELIOS RENEWABLE ENERGY PROJECT**

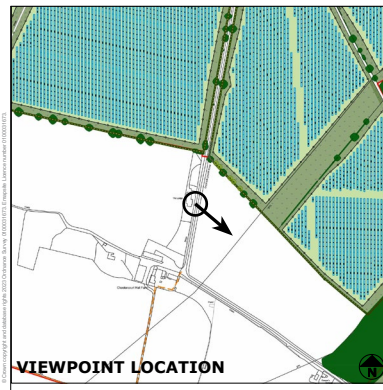
**VIEWPOINT 6B - YEAR 1**

VIEW FROM CHESTER COURT ROAD

DOCUMENT REFERENCE - ENE\_010\_01 | DATE - AUGUST 2023







VIEWPOINT LOCATION



TRIPOD LOCATION

TYPE 3 PHOTOMONTAGE - YEAR 15

**NOTE-**

The panels and fencing shown in the above visualisation is based on an indicative layout. The security fencing shown in the visualisation represents the outer extents of the parameter area. This shows the maximum possible extent of the development, and as such is a worse case scenario. The panels within the visualisation are shown at their maximum height of 3m.

To be viewed at a comfortable arm's length

**Camera make & model** - Canon EOS 6D MkII  
**Lens make & focal length** - Canon EF 50mm, f/1.4 USM  
**Date & time of photograph** - 31/05/2023 @ 09:22  
**OS grid reference** - 462423, 427437

**Viewpoint height (AOD)** - 6.26m  
**Distance from site** - 81m  
**Projection** - Cylindrical  
**Enlargement factor** - 96%

**Visualisation Type** - Type 1 (LI TGN 06/19)  
**Horizontal Field of View** - 90°  
**Height of camera AGL** - 1.5m  
**Page size / Image size (mm)** - 841 x 297 / 820 x 235

**HELIOS RENEWABLE ENERGY PROJECT**

**VIEWPOINT 6B - YEAR 15**

VIEW FROM CHESTER COURT ROAD

DOCUMENT REFERENCE - ENE\_010\_01 | DATE - AUGUST 2023

